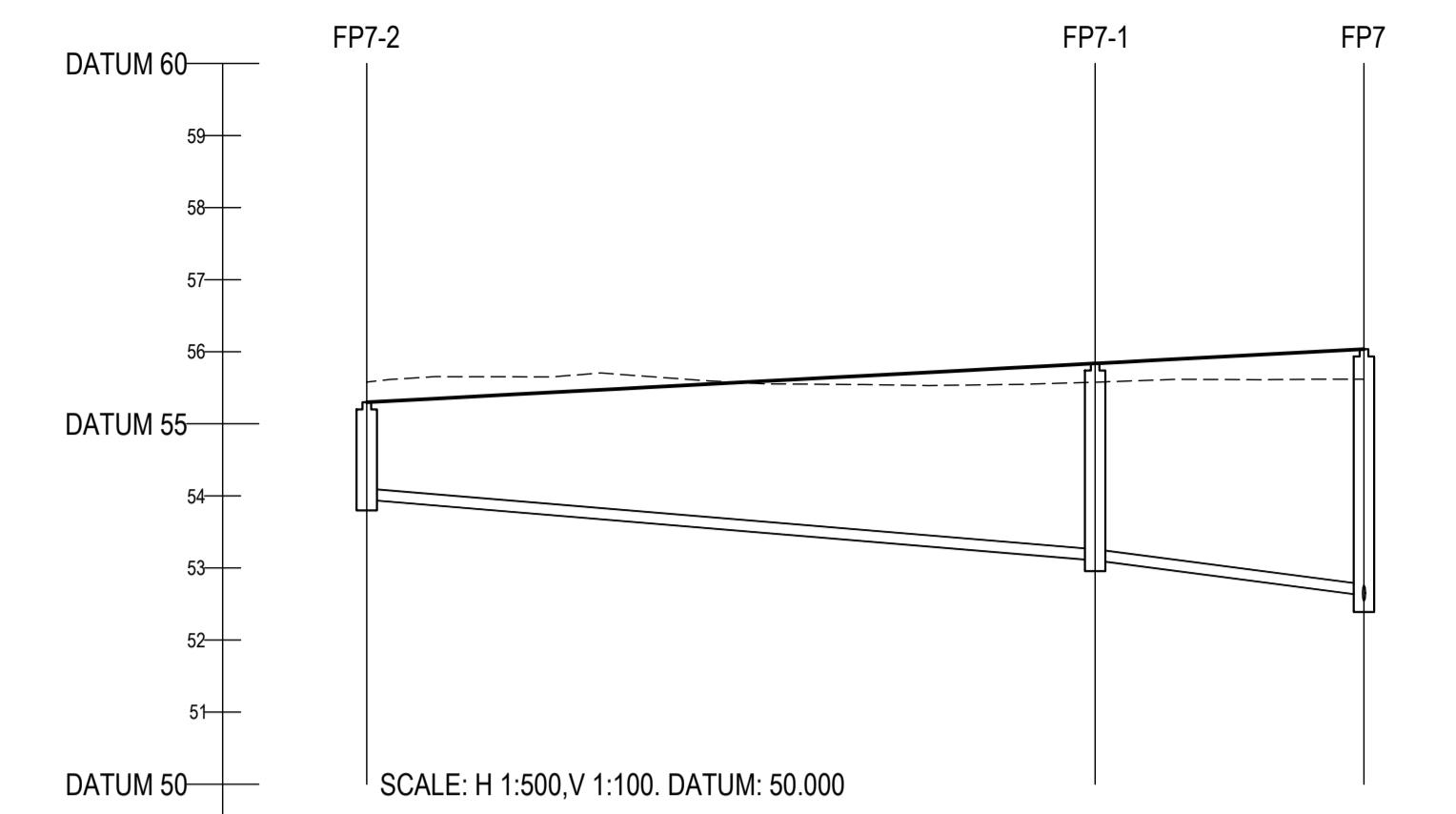


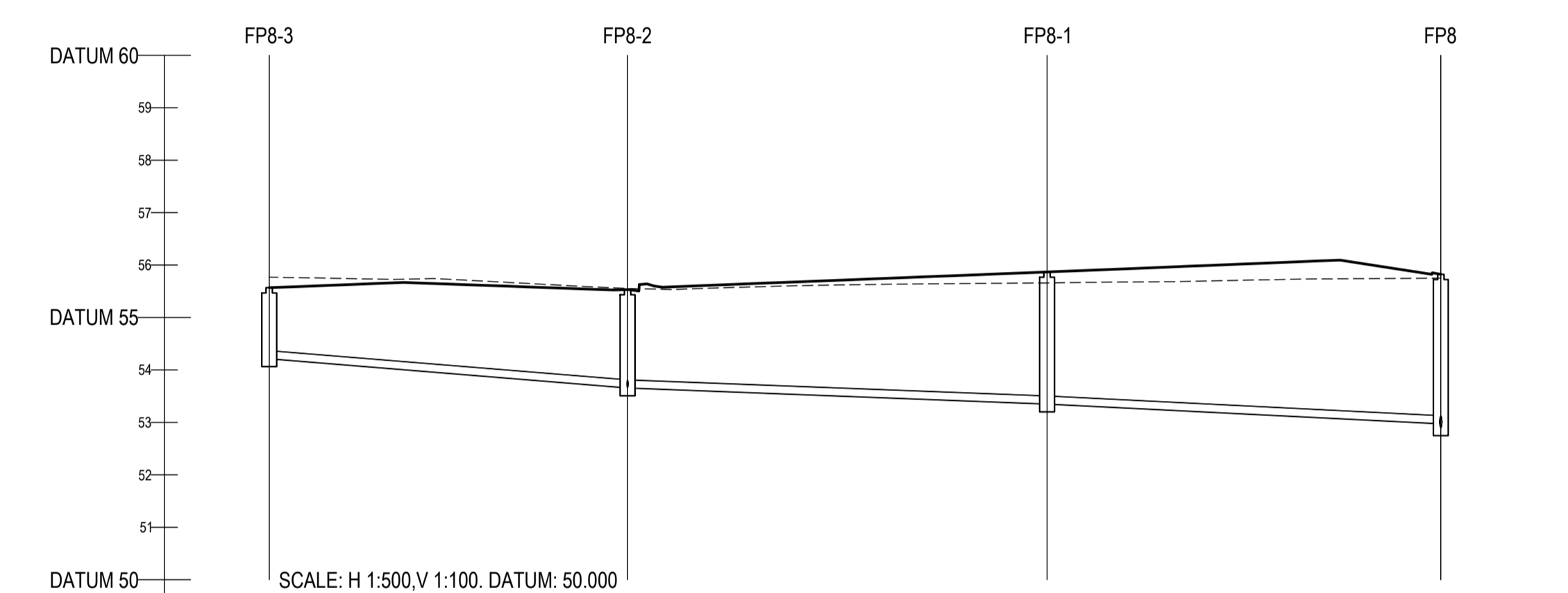
SCALE: H 1:500, V 1:100. DATUM: 50.000

| | | |
|--------------|--------|--------|
| COVER LEVEL | 56.276 | 56.098 |
| INVERT LEVEL | 53.851 | 53.315 |
| DEPTH (m) | 2.425 | 2.786 |
| DISTANCE (m) | 42.89 | |
| PIPE SLOPE | 1.80 | |
| PIPE SIZE | 225mm | |



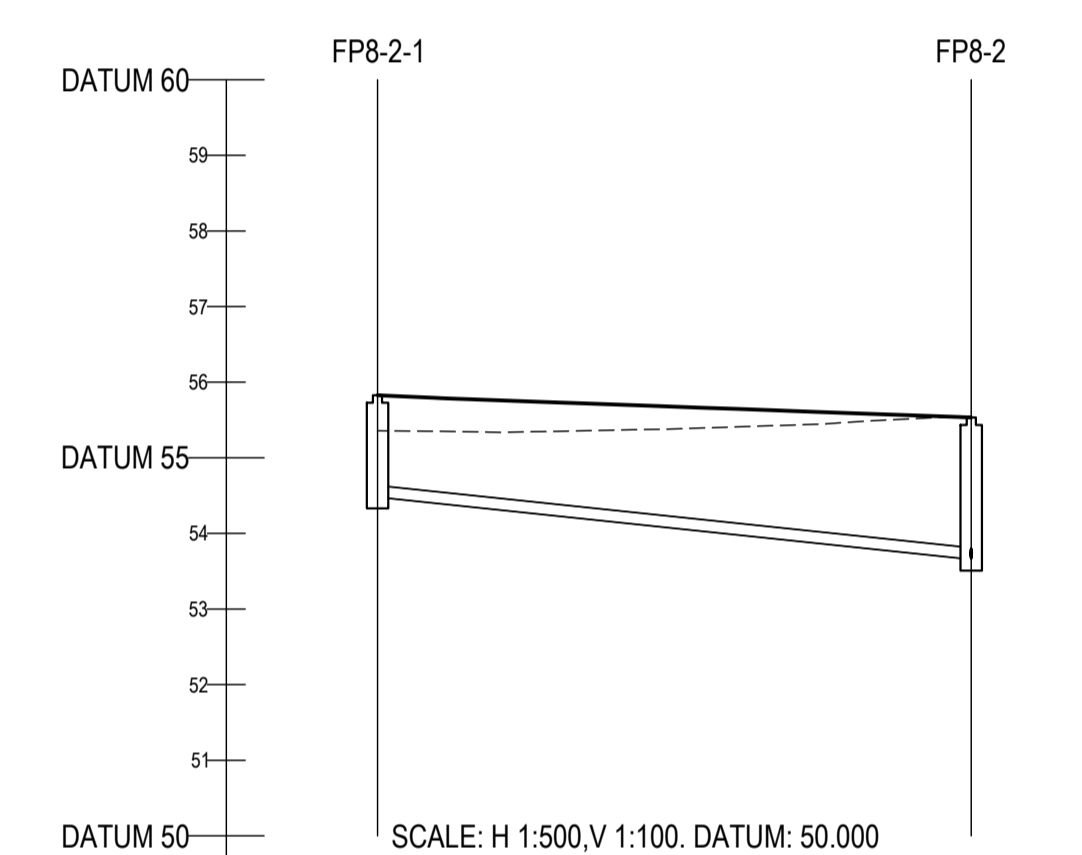
SCALE: H 1:500, V 1:100. DATUM: 50.000

| | | | |
|--------------|--------|--------|--------|
| COVER LEVEL | 55.299 | 55.809 | 56.605 |
| INVERT LEVEL | 53.949 | 53.107 | 52.620 |
| DEPTH (m) | 1.350 | 2.732 | 3.487 |
| DISTANCE (m) | 50.55 | 18.66 | |
| PIPE SLOPE | 1.60 | 1.38 | |
| PIPE SIZE | 150mm | 150mm | |



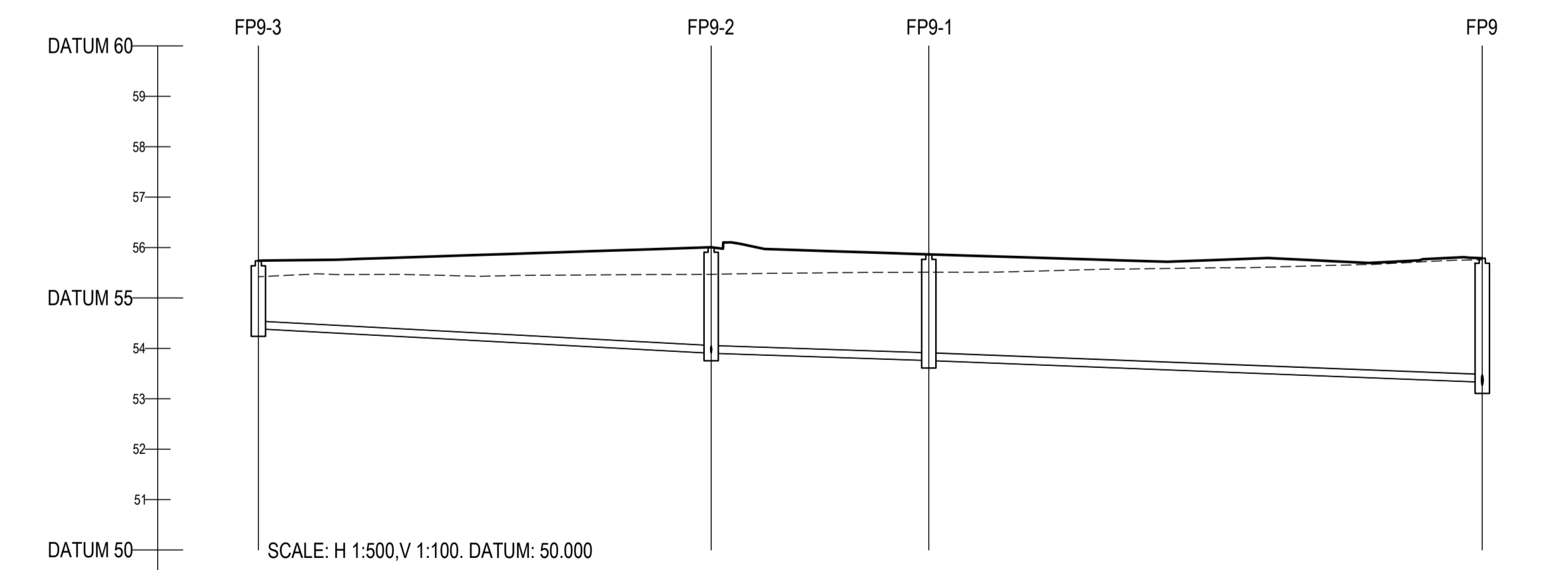
SCALE: H 1:500, V 1:100. DATUM: 50.000

| | | | | |
|--------------|--------|--------|--------|--------|
| COVER LEVEL | 55.988 | 55.533 | 55.888 | 56.823 |
| INVERT LEVEL | 54.215 | 53.696 | 53.351 | 52.975 |
| DEPTH (m) | 1.773 | 1.837 | 2.537 | 2.926 |
| DISTANCE (m) | 34.15 | 39.97 | 37.52 | |
| PIPE SLOPE | 1.61 | 1.130 | 1.100 | |
| PIPE SIZE | 150mm | 150mm | 150mm | |



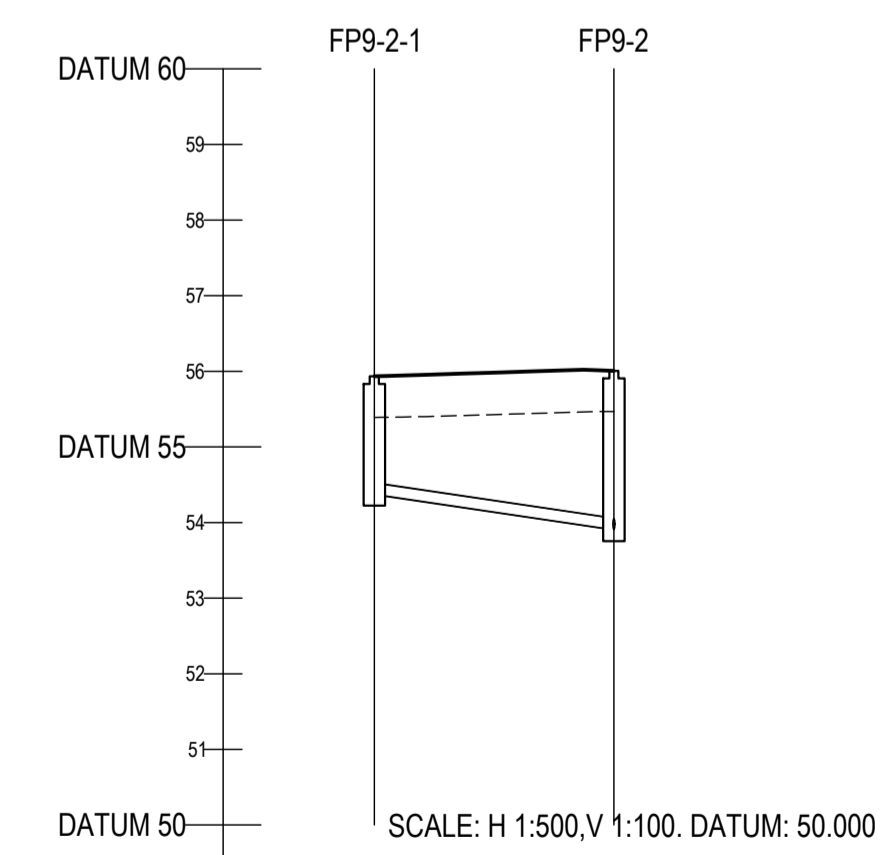
SCALE: H 1:500, V 1:100. DATUM: 50.000

| | | |
|--------------|--------|--------|
| COVER LEVEL | 56.827 | 56.530 |
| INVERT LEVEL | 54.481 | 53.696 |
| DEPTH (m) | 1.346 | 1.875 |
| DISTANCE (m) | 39.27 | |
| PIPE SLOPE | 1.48 | |
| PIPE SIZE | 150mm | |



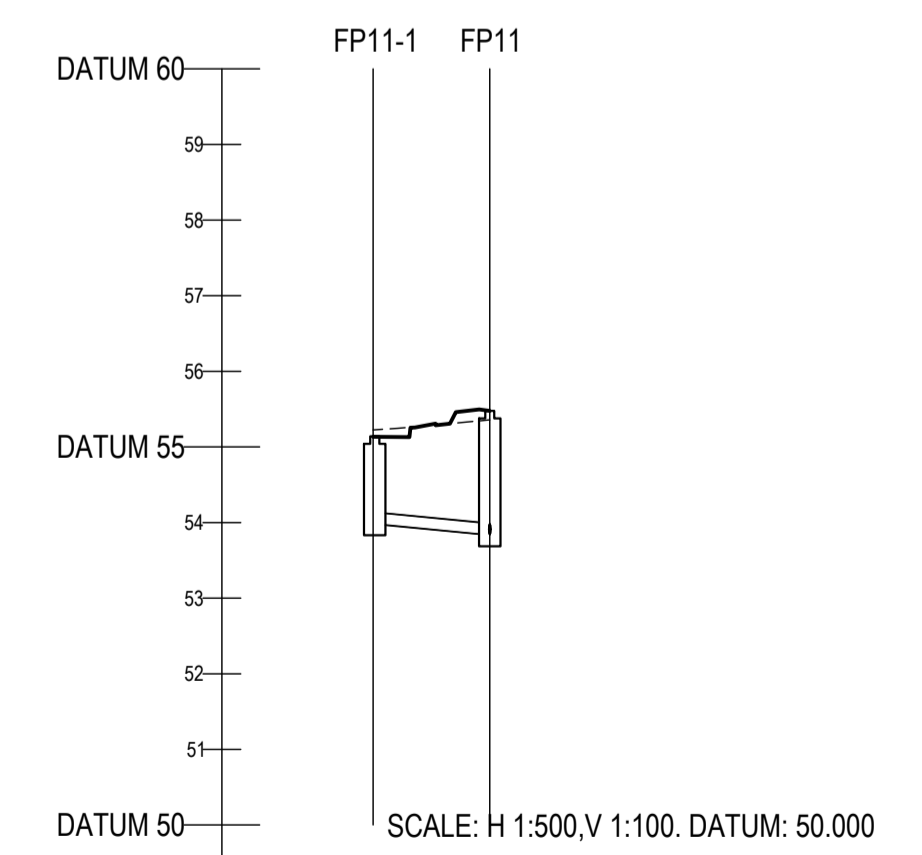
SCALE: H 1:500, V 1:100. DATUM: 50.000

| | | | | |
|--------------|--------|--------|--------|--------|
| COVER LEVEL | 55.728 | 56.005 | 55.864 | 55.788 |
| INVERT LEVEL | 54.388 | 53.805 | 53.760 | 53.332 |
| DEPTH (m) | 1.360 | 2.102 | 2.104 | 2.457 |
| DISTANCE (m) | 44.96 | 21.62 | 54.95 | |
| PIPE SLOPE | 1.93 | 1.149 | 1.128 | |
| PIPE SIZE | 150mm | 150mm | 150mm | |



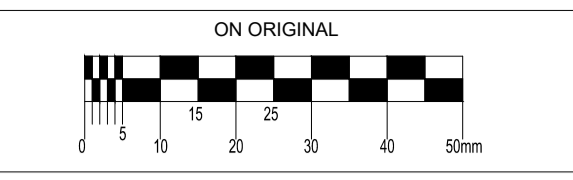
SCALE: H 1:500, V 1:100. DATUM: 50.000

| | | |
|--------------|--------|--------|
| COVER LEVEL | 55.933 | 56.005 |
| INVERT LEVEL | 54.373 | 53.904 |
| DEPTH (m) | 1.560 | 2.102 |
| DISTANCE (m) | 15.85 | |
| PIPE SLOPE | 1.34 | |
| PIPE SIZE | 150mm | |



SCALE: H 1:500, V 1:100. DATUM: 50.000

| | | |
|--------------|--------|--------|
| COVER LEVEL | 55.141 | 55.475 |
| INVERT LEVEL | 53.983 | 53.835 |
| DEPTH (m) | 1.158 | 1.640 |
| DISTANCE (m) | 7.61 | |
| PIPE SLOPE | 1.52 | |
| PIPE SIZE | 150mm | |



© COPYRIGHT OF THIS DRAWING IS RESERVED BY DBFL CONSULTING ENGINEERS. NO PART SHALL BE REPRODUCED OR TRANSMITTED WITHOUT THEIR WRITTEN PERMISSION.
NO CHANGES OF WHATSOEVER NATURE ARE TO BE MADE TO ANY DETAILS SET OUT OR CONTAINED IN ANY DBFL SPECIFICATIONS OR DRAWINGS UNLESS THE EXPRESS CONSENT HAS BEEN OBTAINED IN ADVANCE, IN WRITING, FROM DBFL.

- NOTES:
- ALL DRAWINGS TO BE CHECKED BY CONTRACTOR ON SITE AND ENGINEER INFORMED OF DISCREPANCIES BEFORE WORK COMMENCES
 - ALL LEVELS ARE IN METRES AND ARE RELATED TO ORDNANCE DATUM
 - CONTRACTOR SHALL SATISFY HIMSELF AS TO THE ACCURACY OF PAVEMENT LEVELS ON SITE PRIOR TO COMMENCEMENT OF WORKS ON SITE
 - ALL WORKS TO BE CONSTRUCTED IN ACCORDANCE WITH THE NRA SPECIFICATION FOR ROAD WORKS UNLESS NOTED OTHERWISE
 - THIS DRAWING IS FOR PLANNING PURPOSES ONLY
 - MANHOLE COVER LEVELS ARE TO CONFORM WITH FINISHED ROAD AND PATH LEVELS
 - WHERE COVER TO PIPE IS LESS THAN 1200mm (ROAD/PATH/VERGE) OR 900mm (OPEN SPACE) SURROUND PIPE IN MINIMUM 150mm CONCRETE

KEY
 - - - - - EXISTING GROUND PROFILE
 _____ PROPOSED GROUND PROFILE

| | | | | |
|-----|----------|----------------------------|-----|-------|
| P03 | 09-06-22 | PLANNING SUBMISSION | DKE | NOH |
| P02 | 11-04-22 | FOR SODA | PLY | NOH |
| P01 | 18-10-21 | ISSUED FOR PLANNING | GIS | NOH |
| rev | date | description | by | chkd. |
| | | A - Approved | | |
| | | B - Approved with comments | | |
| | | C - Do not use | | |

client approval
 suitability S4 - STAGE APPROVAL issue purpose PLANNING



DUBLIN OFFICE: Ormond House, Upper Ormond Quay, Dublin 7, D07 W704
 PHONE: +353 1 450 4000
 CORK OFFICE: 14 South Mall, Cork, T12 CT91
 PHONE: +353 21 2024538
 WATERFORD OFFICE: Suite 10 The Arkun, Maritime Gate, Canada Street, Waterford, X91 WC28
 PHONE: +353 51 309 500

project ref.
**BALLYOULSTER KDA SHD - PHASE 1
 RESIDENTIAL DEVELOPMENT**
 drawing title
**FOUL NETWORK LONGSECTION -
 SHEET 2**

client: **KIERAN CURTIN, RECEIVER OVER
 CERTAIN ASSETS OF MAPLEWOOD
 DEVELOPMENTS UNLIMITED
 COMPANY**

| | | | |
|-----------------------------|--------|----------|------------|
| designed by | author | scale | sheet size |
| PLY | PLY | AS SHOWN | A1 |
| drawing no. | | revision | |
| 180221-DBFL-FW-SP-M2-C-3101 | | P03 | |